

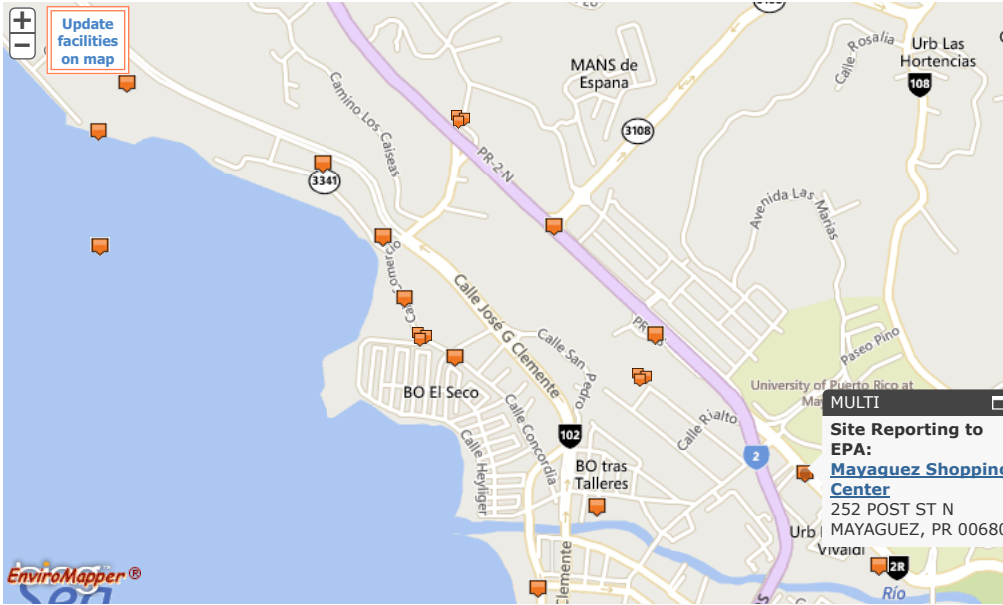
Appendix 3

EPA & PRPB Database Search



Envirofacts Search Results

Search Results for:
Map Recentered



Envirofacts Links

- [• EF Overview](#)
- [• Search](#)
- [• Model](#)
- [• Data Update](#)
- [• Multisystem Search User Guide](#)
- [• Contact Us](#)

[Report an Error](#)

The facility list below is based upon the facilities that are visible with the map above. To refine your search to a more targeted area of interest, please visit the [Envirofacts Multisystem Search Form](#). To search Envirofacts via an interactive map, please view your results in [EnviroMapper for Envirofacts](#)

List of EPA-Regulated Facilities in Envirofacts

Showing 1 to 29 of 29 entries Show entries

[First](#)
[Previous](#)
[1](#)
[Next](#)
[Last](#)

FACILITY INFORMATION	AFS	ACRES	BR	SEMS	GHG	PCS/ICIS	RADInfo	RCRAInfo	TRI	TSCA
AUTORIDAD DE CARRETERAS Y TRANSPORTACION FACILITY INFORMATION										
CLEMENTE MAYAGUEZ, PR 00680 Latitude: 18.22053 Longitude: -67.15507 Summary Report Facility Report Compliance Report										
BUMBLE BEE INTERNATIONAL INC PR-341 KM 4.5 AVENIDA GONZALEZ CLEMENTE MAYAGUEZ, PR 00681 Latitude: 18.2231 Longitude: -67.1669 Summary Report Facility Report Compliance Report										

FACILITY INFORMATION	AFS ⓘ	ACRES ⓘ	BR ⓘ	SEMS ⓘ	GHG ⓘ	PCS/ICIS ⓘ	RADInfo ⓘ	RCRAInfo ⓘ	TRI ⓘ	TSCA ⓘ
<p>C.E.E.R. U.S. D.O.E. ROAD 108 KM 1.1 MAYAGUEZ, PR 00708 Latitude: 18.216728 Longitude: -67.135384</p> <p>Summary Report Facility Report Compliance Report</p>								<p>View Report</p>		
<p>CENTER FOR ENERGY & ENVIRONMENTAL RESEARCH PR-108 KM 1.1 MAYAGUEZ, PR 00682 Latitude: 18.216728 Longitude: -67.135384</p> <p>Summary Report Facility Report Compliance Report</p>								<p>View Report</p>		
<p>CLEAN OCEAN INITIATIVE INC. CARRETERA 64 #3075, BO. MANI MAYAGUEZ, PR 00682 Latitude: 18.2202 Longitude: -67.1667</p> <p>Summary Report Facility Report Compliance Report</p>							<p>View Report</p>			
<p>COMPANIA CERVECERA DE PUERTO RICO INC 100 BOULEVARD ALFONSO VALDEZ COBIAN MAYAGUEZ, PR 00680 Latitude: 18.206944 Longitude: -67.141667</p> <p>Summary Report Facility Report Compliance Report</p>				<p>View Report</p>	<p>View Report</p>		<p>View Report</p>	<p>View Report</p>		
<p>COMPANIA CERVECERA DE PUERTO RICO INC 32 POST BETANCES STREET MAYAGUEZ, PR 006811690 Latitude: 18.209444 Longitude: -67.141389</p> <p>Summary Report Facility Report Compliance Report</p>								<p>View Report</p>		

FACILITY INFORMATION	AFS ⓘ	ACRES ⓘ	BR ⓘ	SEMS ⓘ	GHG ⓘ	PCS/ICIS ⓘ	RADInfo ⓘ	RCRAInfo ⓘ	TRI ⓘ	TSCA ⓘ
<p>ESSO STANDARD OIL CO PR 302 123 COMERCIO ST MAYAGUEZ, PR 00680 Latitude: 18.21387 Longitude: -67.15625</p> <p>Summary Report</p> <p>Facility Report</p> <p>Compliance Report</p>								<p>View Report</p>		
<p>FEDERACION ASOCIACIONES PECUARIAS DE PUERTO RICO STATE ROAD PR-64 MAYAGUEZ, PR 00681 Latitude: 18.2233 Longitude: -67.1698</p> <p>Summary Report</p> <p>Facility Report</p> <p>Compliance Report</p>								<p>View Report</p>		
<p>FEDERACIÓN DE ASOCIACIONES PECUARIAS DE PUERTO RICO, INC. MALECÓN □ ZONA PORTUARIA MAYAGUEZ, PR 00681 Latitude: 18.222778 Longitude: -67.168611</p> <p>Summary Report</p> <p>Facility Report</p> <p>Compliance Report</p>								<p>View Report</p>		
<p>FLORES BROS CEMENT MANUEL M. SAMAS #48 MAYAGUEZ, PR 00708 Latitude: 18.20872 Longitude: -67.15072</p> <p>Summary Report</p> <p>Facility Report</p> <p>Compliance Report</p>								<p>View Report</p>		
<p>JARDIN ZOOLOGICO DE PR STATE RD PR-108 MAYAGUEZ, PR 00681 Latitude: 18.215833 Longitude: -67.131667</p> <p>Summary Report</p> <p>Facility Report</p> <p>Compliance Report</p>								<p>View Report</p>		
<p>MATOUK IND INC ZONA INDL, GUANAJIBO CASTILLO MAYAGUEZ, PR 00680 Latitude: 18.212687 Longitude: -67.149248</p> <p>Summary Report</p> <p>Facility Report</p> <p>Compliance Report</p>								<p>View Report</p>		

FACILITY INFORMATION	AFS ⓘ	ACRES ⓘ	BR ⓘ	SEMS ⓘ	GHG ⓘ	PCS/ICIS ⓘ	RADInfo ⓘ	RCRAInfo ⓘ	TRI ⓘ	TSCA ⓘ
<p>MAYAGUEZ AUTO PARTS COMERCIO ST 83 MAYAGUEZ, PR 00680 Latitude: 18.21509 Longitude: -67.1569</p> <p>Summary Report Facility Report Compliance Report</p>								View Report		
<p>MAYAGUEZ SHOPPING CENTER 252 POST ST N MAYAGUEZ, PR 00680 Latitude: 18.209753 Longitude: -67.144008</p> <p>Summary Report Facility Report Compliance Report</p>								View Report		
<p>MER GROUP PR LLC 341 KM 5.8 EL MALECON MAYAGUEZ, PR 00680 Latitude: 18.221667 Longitude: -67.165833</p> <p>Summary Report Facility Report Compliance Report</p>								View Report		
<p>OIL ENERGY SYSTEMS INC PR-341 KM 1.0 AVE JOSE MAYAGUEZ, PR 00681 Latitude: 18.216959 Longitude: -67.157573</p> <p>Summary Report Facility Report Compliance Report</p>						View Report		View Report		
<p>PR PUBLIC HOUSING - RES MAR Y SOL PR-102 INT PR-2 KM 155.1 #4 MAYAGUEZ, PR 00608 Latitude: 18.22053 Longitude: -67.15507</p> <p>Summary Report Facility Report Compliance Report</p>								View Report		
<p>PREPA MAYAGUEZ GAS TURBINES POWER PLANT MALECON AVE & PR-3341 MAYAGUEZ, PR 00680 Latitude: 18.219212 Longitude: -67.159515</p> <p>Summary Report Facility Report Compliance Report</p>	View Report					View Report		View Report	View Report	

FACILITY INFORMATION	AFS ⓘ	ACRES ⓘ	BR ⓘ	SEMS ⓘ	GHG ⓘ	PCS/ICIS ⓘ	RADInfo ⓘ	RCRAInfo ⓘ	TRI ⓘ	TSCA ⓘ
<p>PRIVATE LABEL INDUSTRIES INCORPORATED FREE TRADE ZONE #39 MAYAGUEZ, PR 00680 Latitude: 18.212687 Longitude: -67.149248</p> <p>Summary Report Facility Report Compliance Report</p>									<p>View Report</p>	
<p>RAFAEL VICENTY SERVICE STATION 206 COMERCIO ST MAYAGUEZ, PR 00680 Latitude: 18.213964 Longitude: -67.156423</p> <p>Summary Report Facility Report Compliance Report</p>									<p>View Report</p>	
<p>STARKIST CARIBE INC 3051 RD 64 MAYAGUEZ, PR 006806031 Latitude: 18.216667 Longitude: -67.166667</p> <p>Summary Report Facility Report Compliance Report</p>	<p>View Report</p>								<p>View Report</p>	
<p>TARS - MAYAGUEZ 2200 PEDRO ALBIZU CAMPOS AVE. , SUITE 201 MAYAGUEZ, PR 00680-5470 Latitude: 18.20658 Longitude: -67.13651</p> <p>Summary Report Facility Report Compliance Report</p>	<p>View Report</p>					<p>View Report</p>		<p>View Report</p>		
<p>TRANSPORTE MASSARI INC 243 CONCORDIA MAYAGUEZ, PR 00680 Latitude: 18.213309 Longitude: -67.155278</p> <p>Summary Report Facility Report Compliance Report</p>									<p>View Report</p>	
<p>UNIVERSITY OF PR - MAYAGUEZ CAM 24 POST ST MAYAGUEZ, PR 006819000 Latitude: 18.209182 Longitude: -67.1415</p> <p>Summary Report Facility Report Compliance Report</p>									<p>View Report</p>	

FACILITY INFORMATION	AFS	ACRES	BR	SEMS	GHG	PCS/ICIS	RADInfo	RCRAInfo	TRI	TSCA
UPR-MAYAGUEZ CAMPUSOFICINA DEL RECTOR EDIFICIO JOSÉ DE DIEGO OFICINA 201 MAYAGUEZ, PR 00681 Latitude: 18.211583 Longitude: -67.140722 Summary Report Facility Report Compliance Report										View Report
WALGREENS #374 2097 AVE HOSTOS MAYAGUEZ, PR 00682 Latitude: 18.21398 Longitude: -67.14882 Summary Report Facility Report Compliance Report										View Report
WESTERN MOTOR MFG CALLE BUENOS AIRES 56 MAYAGUEZ, PR 006803211 Latitude: 18.206255 Longitude: -67.152605 Summary Report Facility Report Compliance Report										View Report
WESTERN PETROLEUM ENTERPRISES INC PR-2 INTERIOR, MAYAGUEZ, PR 00680 Latitude: 18.21728 Longitude: -67.15208 Summary Report Facility Report Compliance Report										View Report

Showing 1 to 29 of 29 entries

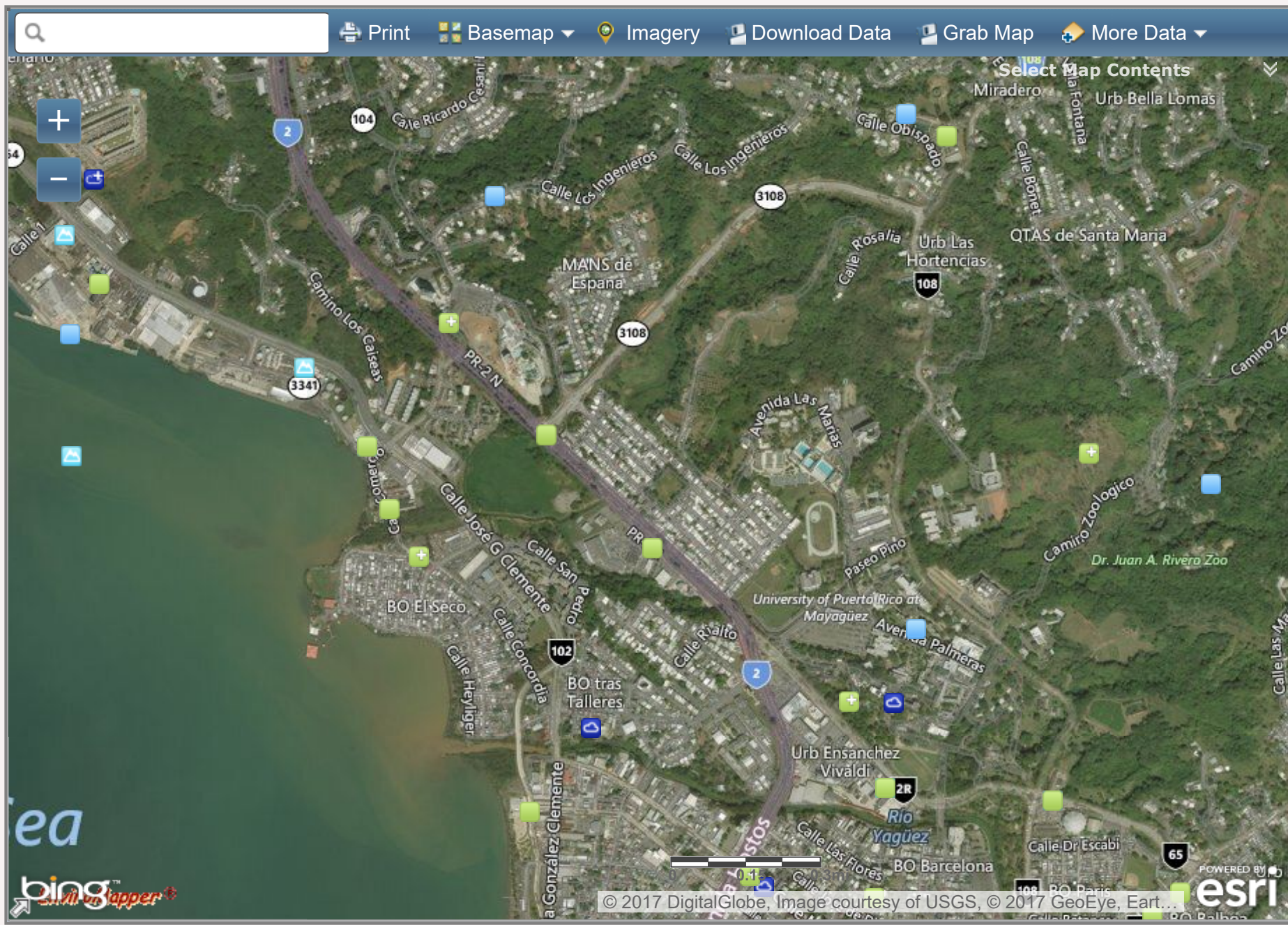
Show 50 entries

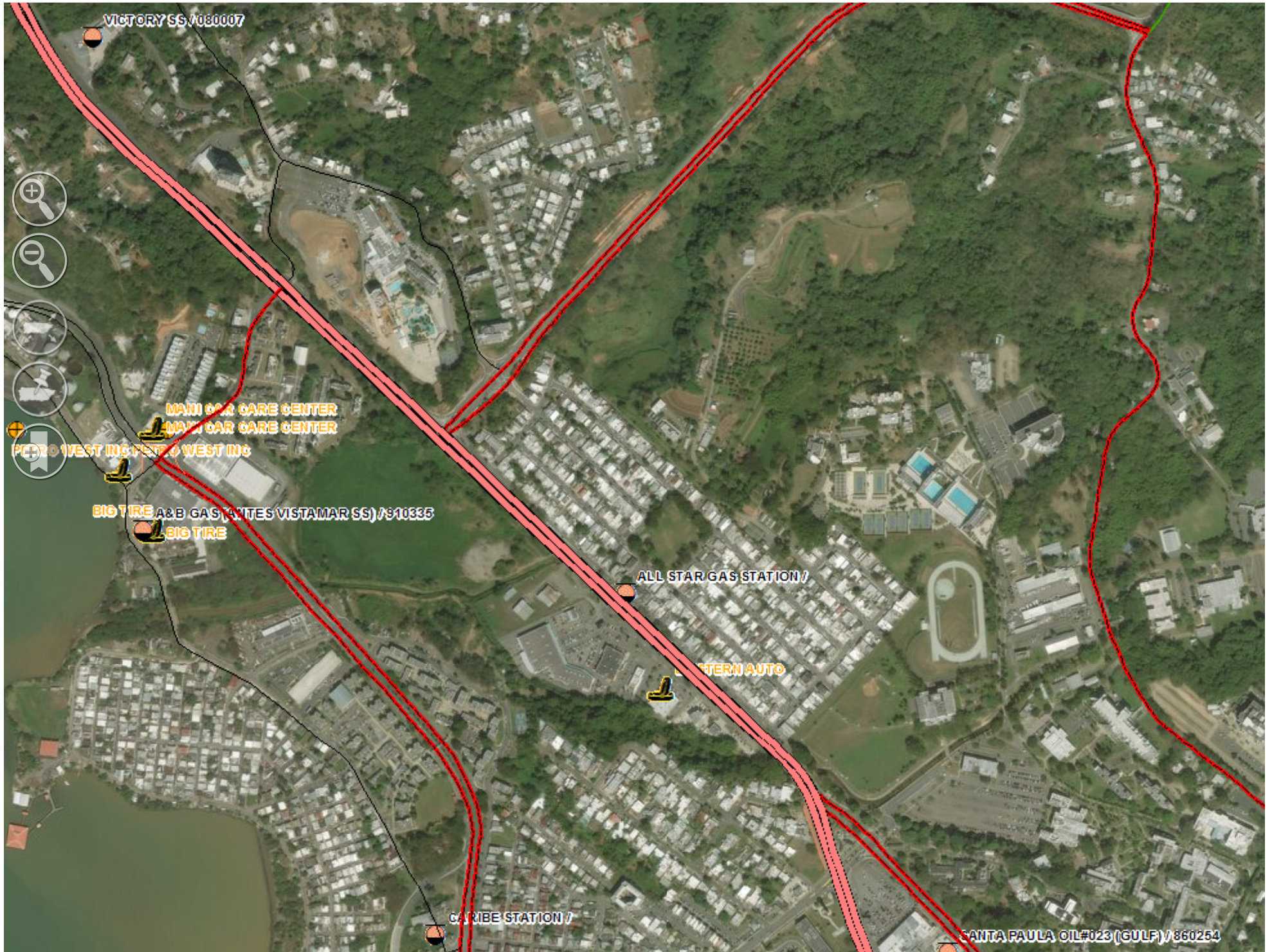
Search:

[First](#) [Previous](#) [1](#) [Next](#) [Last](#)

Total Number of Facilities Displayed: 29

[Return to more topical information](#)





Listado de UST's in Mayaguez (8-2008) [Active/Inactive LUST's, 2010, List amended by RAF Environmental 7-2017]

Facility ID	Type	Facility Name	Street Address	LUST's	Description
2-00007	Closure	Hospital Centro Médico de Mayaguez	Carr. 2 Ave. Hostos #410		State Government
2-00015	Closure	Estación de Bombeo de Agua Pluvial	Carr. # 102 km. 2.9 / Residencial Columbus		State Government
2-00036	Closure	Quita Y Pon	Mendez Vigo #162		Commercial
2-010015	Closure	HOSPITAL SAN ANTONIO	CALLE POST ESQ. CALLE DE DIEGO	Active LUST	Other
2-010030	Closure	Antiguo Frigorifico Reynaldo garcia	215 Calle McKinley		Other
2-070011	Amended	Bianca Convention Center	Boulevard Santiago Veve Antes Calle Mckinley 190		Not Listed
2-080007	New	Super Victory Service Station [GULF SS]	Carr. # 2 Km 151.2 Bo. Algarrobo [Mayaguez Gulf]		Not Listed
2-860002	Closure	BRISTOL LABORATORIES CORP.	FOREIGN TRADE ZONE NO. 7		Industrial
2-860042	Closure	USDA, ARS, TARS	P. O. BOX 70		Federal Non-Military
2-860048	Closure	FED. DE ASOC. PECUARIAS DE PR#23876	MALECON AREA ST. NO 2 Zona Portuaria	Inactive	Commercial
2-860083	Amended	Area Transporte- Mayaguez	Calle Carolina #116, SABALOS WARD		State Government
2-860088	Closure	Aeropuerto Eugenio Maria deHostos	CARR. 2, BO. EL MANI		State Government
2-860101	Closure	MAYAGUEZ AIR TRAFFIC CONTROL	MAYAGUEZ AIRPORT		Federal Non-Military
2-860109	Closure	LAS MESAS, RCAG	HWY #349		Federal Non-Military
2-860179	Amended	GULF #0160	Carr 2 URB SULTANA, GUANAJIBO WARD	Inactive	Gas Station
2-860254	Amended	Ex-Gulf SS #023 [Puma SS "To Go"] [formerly Santa Paula Oil, Chevron]	RD. 2, KM. 184.3 / Calle Post 160 Norte Post #160 North	Active & Inactive	Gas Station
2-860276	Amended	GULF S/S #055	MCKINLEY ST. WEST 111	Active LUST	Gas Station
2-860278	Amended	GULF S/SN #059	RD. 108 KM.3.5 Bo. Miradero, MIRADERO WARD		Gas Station
2-860279	Closure	American Petroleum-Guanajibo S/S Ex- GULF #060	RD. 102 KM. 3.8, GUANAJIBO WARD	Active LUST	Gas Station
2-860311	Amended	American Petroleum Balboa S/S	RD 106 KM 13, BALBOA WARD		Gas Station
2-860320	Amended	All Star GULF #0121	RD. #2, KM. 156.3 Urb Vista Verde, VISTA VERDE	Inactive	Gas Station
2-860332	Amended	GULF #0136	MANI WARD	Active LUST	Gas Station
2-860394	Amended	Quemado # 3	RD 106, KM. 6.6, QUEMADOS WARD	Active LUST	Gas Station
2-860398	Amended	FRONTERA S/S	POST ST. #468 SOUTH		Gas Station
2-860442	New	GENERAL TIRE OF P.R., INC.	MENDEZ VIGO ST. #162 WEST		Not Listed
2-860636	Amended	SHELL S/S #804070	RD. 2, KM. 149.3, ALGARROBO WARD	Inactive	Gas Station
2-860666	Amended	SHELL S/S #804088	RD. 2, KM. 158.1, EXIT LOS VELEZ		Gas Station
2-860670	Amended	garaje galindo	PALMER #16 ESTE		Gas Station
2-860679	Closure	SHELL S/S #804061	RD. #105, KM. 0.3, VILLA ANGELICA	Active LUST	Gas Station
2-860681	Amended	Super Speed Way	POST #200 SUR		Gas Station
2-860683	Amended	SHELL S/S # 804150	MENDEZ VIGO ST., CORNER PABLO CASALS	Active LUST	Gas Station
2-860698	Closure	PUERTO RICAN CAR, INC. HERTZ	MAYAGUEZ		Industrial
2-860749	Amended	TALLER DE MECANICA AUTOMOTRIZ	Carr. # 2 km. 149, Barrio El Mani	Inactive	Utilities
2-860781	Closure	MUNICIPIO DE MAYAGUEZ	GARAGE MUNICIPAL		Local Government
2-860819	Closure	Coop. de Camioneros #841161	RD. 342 km 3.1, Mani ward		Truck/Transporter

2-860821	Closure	RODRIGUEZ TRUCK TRACTOR	RD. 342 KM 3.2		Commercial
2-860830	Closure	COOPERATIVA DE GANADEROS	RD. #2 KM. 157.8	Inactive	Not Listed
2-860889	Closure	SHELL S/S #000396	GONZALEZ CLEMENTE AVE.	Inactive	Gas Station
2-860891	Closure	SHELL SERVICE STATION #002267	RD # 102, KM 2.6	Inactive	Gas Station
2-860913	Amended	ALL STAR GAS STATION	MCKINLEY ST. #157 WEST	Inactive	Gas Station
2-860919	Closure	SHELL SERVICE STATION #003239	MCKINLEY # 75	Inactive	Gas Station
2-860925	Amended	SHELL S/S #002364	RD 2 KM 148.7		Gas Station
2-860929	Amended	ALL STAR GAS STATION	POST ST. #217 SOUTH	Inactive	Gas Station
2-860933	Closure	SHELL SERVICE STATION #000205	POST ST. #101 NORTH	Inactive	Gas Station
2-861076	Amended	ESSO S/S CO-301	RD. 2 KM 157.4 Bo. Sabalos, SABALOS WARD		Gas Station
2-861193	Closure	ESSO S/S CO-298	POST ST. INT. 11 DE AGOSTO		Gas Station
2-861194	Amended	ESSO S/S CO-300	Calle Post #929 Sur	Active LUST	Gas Station
2-861195	Amended	ESSO S/S CO-302	Calle Comercio #123	Active LUST	Gas Station
2-861197	Amended	Arquelio Rivera Vázquez	BALBOA ST. #330 & RD 106 KM 2		Gas Station
2-861198	Amended	ESSO S/S CO-339	Carr. 114 km. 5.4, Barrio Castillo	Active LUST	Gas Station
2-861331	Closure	ESSO S/S 2P-325	RD. 348 KM. 3.5		Gas Station
2-861337	Closure	ESSO S/S I-324	63 BALBOA ST.	Active LUST	Gas Station
2-861341	Amended	GARAGE CONCORDIA	54 CONCORDIA ST.		Gas Station
2-861388	Closure	ESSO - Overseas Sport Co. Inc.	Address Unknown		Industrial
2-861395	Closure	ESSO- Hormigonera Mayaguezana	Carr. 114 KM 147.7, BO. CASTILLO	Active LUST	Industrial
2-861399	Closure	MAYAGUEZ DAIRY	29 EAST SOL ST.		Commercial
2-861410	Closure	HOSPITAL BELLA VISTA	ROAD 329 KM 3.9, CERRO LAS MESAS		Industrial
2-861488	Closure	MIRADERO FILTRATION PLANT	P.R. 102 KM. 3, MIRADERO WARD		Utilities
2-861782	Amended	BALBOA S/S #602	BALBOA #88	Active LUST	Gas Station
2-861792	Amended	Super Speed Way (EXPOST # 100 NORTE S/S #601)	POST ST. #100	Active LUST	Gas Station
2-861793	Closure	POST # 224 SUR S/S #600	POST #224 SUR	Inactive	Gas Station
2-861801	Amended	MAYAGUEZ S/S #650	COMERCIO ST. #81		Gas Station
2-861802	Amended	MENDEZ VIGO S/S #603	MENDEZ VIGO ST. #190		Gas Station
2-861833	Amended	Anastacio Hernandez (ex-Texaco Eddie Ramires # 690)	RD. 106, KM. 10.9, NARANJALES WARD	Inactive	Gas Station
2-861849	Closure	ALBERTO SIERRA S/S # 689	MAYAGUEZ MALL	Active LUST	Gas Station
2-861852	Closure	TACORONTE RIVERA, EFRAIN	SAN RAFAEL ST. #202	Active LUST	Gas Station
2-861858	Amended	Quemado # 1	Carr 106 km 4.7 Bo Quemado		Gas Station
2-861861	Closure	Rafael Vincenty S/S #616	COMERCIO ST. #206 Guanajibo Ward	Active LUST	Gas Station
2-861864	Amended	RICARDO CARRAU S/S 610	CALLE POST NO. 588		Gas Station
2-861866	Amended	William Plaza #633	POST ST. #255	Active LUST	Gas Station
2-861895	Closure	CERVECERIA INDIA, INC. [de PR Inc.]	[#32 Post Norte & #100 Alfonso Valdes Blvd.]		Not Listed
2-861931	Closure	PUERTO RICO NATIONAL GUARD	MAYAGUEZ ARMORY, RD # 2	Inactive	Federal Military
2-861942	Closure	SEARS ROEBUCK DE P.R., INC.	MAYAGUEZ MALL	Inactive	Not Listed
2-861989	Closure	UNIVERSITY OF P.R. Mayaguez [RUM]	DEPT. OF BUILDINGS & GROUNDS [#24 Post]	Active LUST	Other
2-880078	Closure	AVIS RENT A CAR DE PUERTO RICO	MAYAGUEZ AIRPORT		Auto Dealership
2-880102	Amended	DEPARTMENT OF PUBLIC WORKS	CUBA WARD, MIRADERO		Local Government
2-890006	Closure	EL LIMON REMOTO	RD.105 KM 9 HM.3		Utilities
2-890007	Closure	EL QUEMADO REMOTO	RD.106 KM 7		Utilities
2-890016	Amended	MAYAGUEZ C.O	POST ST. #112 SOUTH		Utilities
2-890017	Closure	MAYAGUEZ CELULAR	RD.345 KM 5 HM 7		Utilities

2-890018	Closure	MAYAGUEZ TOP'S (PRTC)	MAYAGUEZ MALL -RD.# 2	Active LUST	Utilities
2-890174	Amended	American petroleum Post S/S	Carr. #2 KM 186.5, Calle Post esq Cuatro	Inactive	Gas Station
2-900027	Amended	Citgo S/S ???J.J. Alvarez Gas Station	Carr.106, BALBOA ST. #127		Gas Station
2-900037	Amended	USDA,ARS,TROPICAL AGRICULTURAL	RD 65 & 108		Federal Non-Military
2-900038	Amended	USDA,ARS,TROPICAL AGRICULTURE	RD 65 & 108		Federal Non-Military
2-900044	Amended	All Star GAs Stations	Carr. 114 Km. 0.9, Guanajibo		Gas Station
2-900054	Amended	Quemado # 4	RD 3351 KM 2.2, Bo Mayaguez Arriba		Gas Station
2-900057	Amended	Garage Perez	POST SOUTH #430		Gas Station
2-900094	Closure	CENTRO MEDICO DE MAYAGUEZ	Carr 2 km 157, Bo. Sabalos		Other
2-910010	Amended	Total Petroleum #3115	CALLE POST #330, RD 2 KM 186.9		Gas Station
2-910328	Closure	TOMAS IRIZARRY	DE DIEGO ST. #108 EAST		Gas Station
2-910330	New	All Star Gas Sta. (Hirasari Serv. Station) [Calle José E. Arraras #1068, MAYAGUEZ TERRACE		Gas Station
2-910335	Amended	A&B SS, All Star (Previously Vistamar SS)	CONCORDIA ST. #247		Gas Station
2-910396	Amended	El Limón Service Station	RD 105 KM 2.9, Bo. El Limón		Gas Station
2-910401	Amended	CARIBE STATION	RAMIREZ PABON ST. & RD 102, GUANAJIBO WD		Gas Station
2-920021	Amended	Clinica Emergencias Medicas	Calle Estación # 117		Other
2-920066	Closure	ESTACION DE BOMBAS	DEGETAU ST. END, Urb. Ramirez De Arellano		Utilities
2-920111	Amended	West Electric Corporation	3060 Rd. # 64		Contractor
2-930027	Closure	TORRE DE MAYAGUEZ	CRISTY WARD, VICENTY ST.		Residential
2-930041	New	PETRO WEST, INC.	GONZALEZ CLEMENTE AVE., MALECON		Petroleum
2-940015	Closure	CENT. FOR ENERGY & ENV. RESEARCH	ST RD #108, KM 1.1, LOS PERROS TRAIL		Federal Non-Military
2-940047	Amended	ORLNADO GONZALEZ TRUCKINK	RD 64 KM 5.4, SABANETAS WD SECTOR MANI		Truck/Transporter
2-940056	Closure	ARATEX UNIFORM MANUFACTURING	GUANAJIBO INDUSTRIAL PARK, BLDG. #2		Industrial
2-940131	Closure	TIENDAS LA GLORIA INC.	ERNESTO RAMOS ANTONINI ST. #6, WEST	Active LUST	Other
2-940181	Closure	NESTOR RUIZ COLON	BOSQUES ST. #51 CANDELARIA WARD		Other
2-940231	Closure	ESC.MARIA D. FARIA	JOSE C. GONZALEZ AVE.		State Government
2-940232	New	ESC. CROEM -CENTRO RESIDENCIAL O	IGNACIO LOPEZ ST. INT. RD 14		State Government
2-950012	New	Castillo Multiservices	Carr. 114 KM. 0.9, Guanajibo Castillo		Gas Station
2-950050	Amended	Texxas	Carr 102 km 6.6, Bo. Guanajibo		Gas Station
2-950052	Closure	BANCO POPULAR	SUAU ST. CORNER MCKINLEY		Commercial
2-960017	New	LEGUISAMO SERVICENTER	RD 352 KM 4.5 LEGUISAMO		Gas Station
2-970005	Amended	Esso CO-375	Road 2 Km.150.9 Bo. Algarrobo	Inactive	Gas Station
2-970039	Closure	Central Hidro Gas	Carr. 341 Area de Malecón		Other
2-970054	Amended	Federacion Asociacion Pecuarias de PR	Bo. Malecon, Zona Portuaria		Farm
2-980104	Closure	ANTIGUO TERMINAL DE MAYAGUEZ	CALLE COMERCIO #81		Commercial
2-980130	Closure	Central Igualdad	Carr 1 Bo. Sabaneta		Farm
2-990033	Closure	Municipio de Mayaguez	Carr. # 108 km. 3.2, Barrio Cuba		Gas Station
2-990036	Closure	POLICLINICA BELLA VISTA	CALLE MENDEZ VIGO #65, BO. CANDELARIA		Other
2-990037	Closure	HOSPITAL BELLA VISTA	PR 349 KM. 2.7, CERRO LAS MESAS		Other
2-990072	Amended	All Star Gas Station	Carr. 108 km. 8.8, Bo. Leguisamo		Gas Station
01-0015	Closure	Hospital San Antonio	Post st. Esq. De Diego	Active LUST	

Facility ID Type Facility Name Street Address LUST's Description

COMPANIA CERVECERA DE PUERTO RICO INC

ICIS-RCDES NON-MAJOR	PRR001341
STORM WATER INDUSTRIAL	PRR053123
COMPLIANCE ACTIVITY	D00HE-02-0005-4381
COMPLIANCE ACTIVITY	80291995042019771
RMP REPORTER	108000182312
CEVISION/BIERS/SGS	PRR000099759

Disclaimer: Site locations are provided for informational purposes. EPA does not guarantee the accuracy or completeness of the data. EPA is not responsible for errors or omissions related to the use of the Google Earth mapping program.

Directions: [To here](#) - [From here](#)

WALGREEN #374

FRS FACILITY INFORMATION		
REGISTRY ID	11005978514	
LOCATION ADDRESS	2097 AVE HOSTOS, MAYAGUEZ, PR 00982	
COUNTY NAME	MAYAGUEZ	
LATITUDE	18.21388	
LONGITUDE	-67.14882	
HORIZONTAL DATUM	WGS84	
COLLECTION METHOD	ADDRESS MATCHING-HOUSE NUMBER	

FACILITY PROGRAM INTERESTS		
PROGRAM	INTEREST	PROGRAM ID
RESOURCE CONSERVATION AND RECOVERY ACT INFORMATION SYSTEM	HAZARDOUS WASTE LARGE QUANTITY GENERATOR	PRR000012351

Disclaimer: Site locations are provided for informational purposes. EPA does not guarantee the accuracy or completeness of the data. EPA is not responsible for errors or omissions related to the use of the Google Earth mapping program.

Directions: [To here](#) - [From here](#)

PREPA MAYAGUEZ GAS TURBINES POWER PLANT

ENFORCEMENT/COMPLIANCE ACTIVITY	742989
ENFORCEMENT/COMPLIANCE ACTIVITY	2600002477
UNSPECIFIED UNIVERSE	PRR08737855
SGS	PRR000018360
AIR EMISSIONS CLASSIFICATION UNKNOWN	15515011
AIR MAJOR	PRR000007209700029

Disclaimer: Site locations are provided for informational purposes. EPA does not guarantee the accuracy or completeness of the data. EPA is not responsible for errors or omissions related to the use of the Google Earth mapping program.

Directions: [To here](#) - [From here](#)



Detailed Facility Report

Facility Summary

WALGREENS #374

2097 AVE HOSTOS, MAYAGUEZ, PR 00682 ⓘ

FRS (Facility Registry Service) ID: 110066978514

EPA Region: 02

Latitude: 18.21398

Longitude: -67.14882

Locational Data Source: FRS

Industry: Health and Personal Care Stores

Indian Country: N

Enforcement and Compliance Summary ⚠️

Statute	Insp (5 Years)	Date of Last Inspection	Compliance Status	Qtrs in NC (Non-Compliance) (of 12)	Qtrs in Significant Violation	Informal Enforcement Actions (5 years)	Formal Enforcement Actions (5 years)	Penalties from Formal Enforcement Actions (5 years)	EPA Cases (5 years)	Penalties from EPA Cases (5 years)
RCRA	--	--	No Violation	0	0	--	--	--	--	--

Regulatory Information

Clean Air Act (CAA): No Information

Clean Water Act (CWA): No Information

Resource Conservation and Recovery Act (RCRA):

Active (H) LQG (PRR000012351)

Safe Drinking Water Act (SDWA): No Information

Other Regulatory Reports

Air Emissions Inventory (EIS): No

Information

Greenhouse Gas Emissions (eGGRT): No

Information

Toxic Releases (TRI): No Information

Facility/System Characteristics

Facility/System Characteristics

System	Statute	Identifier	Universe	Status	Areas	Permit Expiration Date	Indian Country	Latitude	Longitude
FRS		110066978514					N	18.21398	-67.14882
RCR	RCRA	PRR000012351	LQG	Active (H)			N	18.203751	-67.142002

Facility Address

System	Statute	Identifier	Facility Name	Facility Address
FRS		110066978514	WALGREENS #374	2097 AVE HOSTOS, MAYAGUEZ, PR 00682
RCR	RCRA	PRR000012351	WALGREENS #374	2097 AVE HOSTOS, MAYAGUEZ, PR 00682

Facility SIC (Standard Industrial Classification) Codes

System	Identifier	SIC Code	SIC Desc
No data records returned			

Facility NAICS (North American Industry Classification System) Codes

System	Identifier	NAICS Code	NAICS Description
RCR	PRR000012351	44611	

Facility Tribe Information

Reservation Name	Tribe Name	EPA Tribal ID	Distance to Tribe (miles)
No data records returned			

Enforcement and Compliance

Compliance Monitoring History (5 years)

Statute	Source ID	System	Inspection Type	Lead Agency	Date	Finding
No data records returned						

Entries in italics are not considered inspections in official counts.

SDWA (Safe Drinking Water Act) Sanitary Survey Results (5 Years)

Date	Type	Agency	Sanitary Survey Results										
			Data Verification	Distribution	Management Operation	Finished Water Storage	Operator Compliance	Other Evaluation	Pumps	Security	Source	Financial	Treatment
000													

Sanitary survey result codes: S=Significant Deficiencies R=Recommendations Made X=Not Evaluated --=Not Reported to EPA
 M=Minor Deficiencies N=No Deficiencies or Recommendations Z=Not Applicable

Compliance Summary Data

Statute	Source ID	Current SNC (Significant Non-compliance) / HPV (High Priority Violation)	Description	Current As Of	Qtrs in NC (Non-Compliance) (of 12)
RCRA	PRR000012351	No		07/08/2017	0

Three Year Compliance Status by Quarter

Statute	Program/Pollutant/Violation Type	QTR 1	QTR 2	QTR 3	QTR 4	QTR 5	QTR 6	QTR 7	QTR 8	QTR 9	QTR 10	QTR 11	QTR 12
RCRA (Source ID: PRR000012351)		07/01-09/30/14	10/01-12/31/14	01/01-03/31/15	04/01-06/30/15	07/01-09/30/15	10/01-12/31/15	01/01-03/31/16	04/01-06/30/16	07/01-09/30/16	10/01-12/31/16	01/01-03/31/17	04/01-06/30/17
RCRA	Facility-Level Status												

Informal Enforcement Actions (5 Years)

Statute	System	Source ID	Type of Action	Lead Agency	Date
No data records returned					

Formal Enforcement Actions (5 Years)

Statute	Source ID	Type of Action	Lead Agency	Date	Penalty	Penalty Description
---------	-----------	----------------	-------------	------	---------	---------------------

No data records returned

SDWA (Safe Drinking Water Act) Violations and Enforcement Actions (5 Years)

Violations										Enforcement Actions				
Source ID	Compliance Period	Violation ID	Federal Rule	Contaminant	Category	Description	Measured Value	State MCL (Maximum Contaminant Level)	Federal MCL (Maximum Contaminant Level)	Status	Date	Category	Description	Agency
No data records returned														

ICIS (Integrated Compliance Information System) Case History (5 years)

Primary Law/Section	Case No.	Case Type	Lead Agency	Case Name	Issued/Filed Date	Settlement Date	Federal Penalty	State/Local Penalty	SEP (Supplemental Environmental Project) Cost	Comp Action Cost
No data records returned										

Environmental Conditions

Water Quality

Permit ID	Combined Sewer System?	Number of CSO (Combined Sewer Overflow) Outfalls	12-Digit WBD (Watershed Boundary Dataset) HUC (RAD (Reach Address Database))	WBD (Watershed Boundary Dataset) Subwatershed Name (RAD (Reach Address Database))	State Waterbody Name (ICIS (Integrated Compliance Information System))	Impaired Waters	Impaired Class	Causes of Impairment(s) by Group(s)	Watershed with ESA (Endangered Species Act)-listed Aquatic Species?
No data records returned									

Waterbody Designated Uses

Reach Code	Waterbody Name	Exceptional Use	Recreational Use	Aquatic Life Use	Shellfish Use	Beach Closure Within Last Year	Beach Closure Within Last Two Years
No data records returned							

Air Quality

Non-Attainment Area?	Pollutant(s)
No data records returned	

Pollutants

Toxics Release Inventory History of Reported Chemicals Released in Pounds per Year at Site ⁱ

TRI Facility ID	Year	Total Air Emissions	Surface Water Discharges	Off-Site Transfers to POTWs (Publicly Owned Treatment Works)	Underground Injections	Releases to Land	Total On-site Releases	Total Off-site Releases
No data records returned								

Toxics Release Inventory Total Releases and Transfers in Pounds by Chemical and Year ⁱ

Chemical Name
No data records returned

SDWA (Safe Drinking Water Act) Lead and Copper (Last 5 years)

Source ID	Contaminant	Sample Dates	90th Percentile Sample Concentrations	Action Level	Number of Open Health-Based Violations
■■■					

Demographic Profile

Demographic Profile of Surrounding Area (3 Miles)

This section provides demographic information regarding the community surrounding the facility. ECHO compliance data alone are not sufficient to determine whether violations at a particular facility had negative impacts on public health or the environment. Statistics are based upon the 2010 US Census and American Community Survey data, and are accurate to the extent that the facility latitude and longitude listed below are correct. The latitude and longitude are obtained from the EPA Locational Reference Table (LRT) when available.

Please Wait. Loading... ■■■